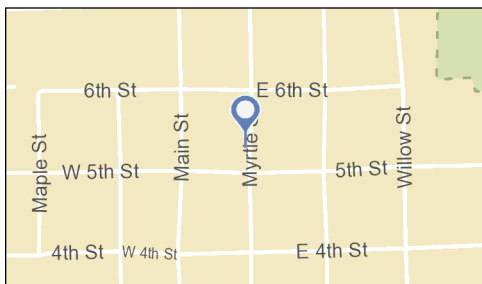
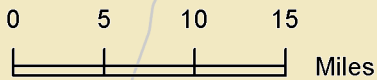
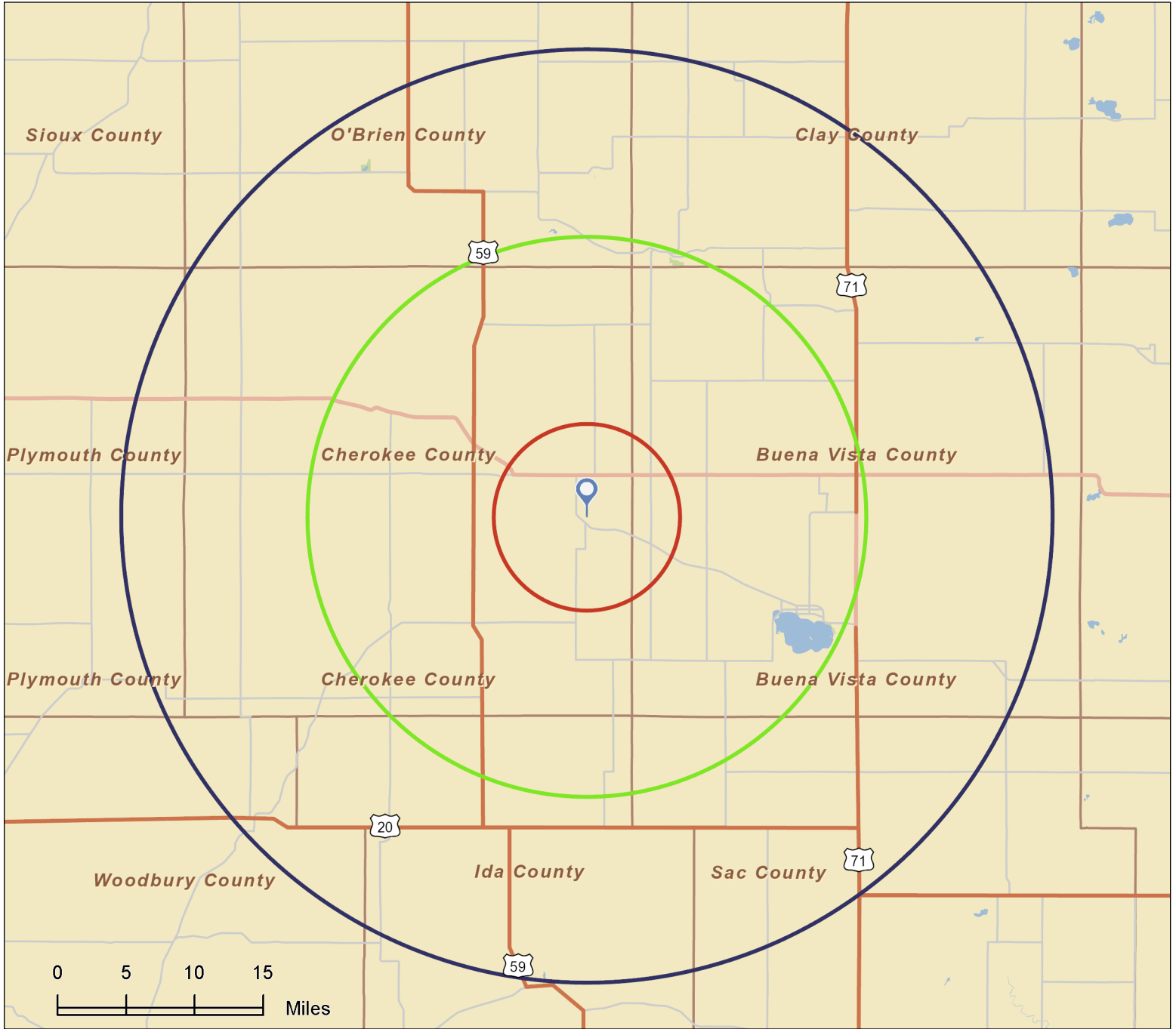
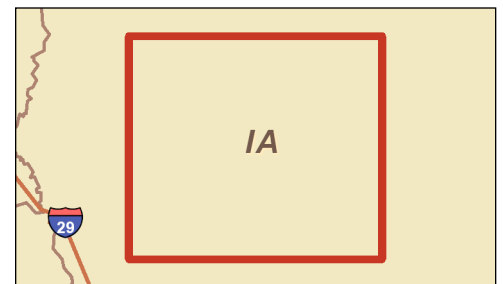


Traffic Profile Map  
 500-508 Myrtle St, Aurelia, IA 51005  
 Ring: 5, 15, 25 Miles

Latitude: 42.715939  
 Longitude: -95.435448



- Average Daily Traffic Volume**
- ▲ Up to 6,000 vehicles per day
  - ▲ 6,001 - 15,000
  - ▲ 15,001 - 30,000
  - ▲ 30,001 - 50,000
  - ▲ 50,001 - 100,000
  - ▲ More than 100,000 per day



Source: ©2011 MPSI (Market Planning Solutions Inc.) Systems Inc. d.b.a. DataMetrix®