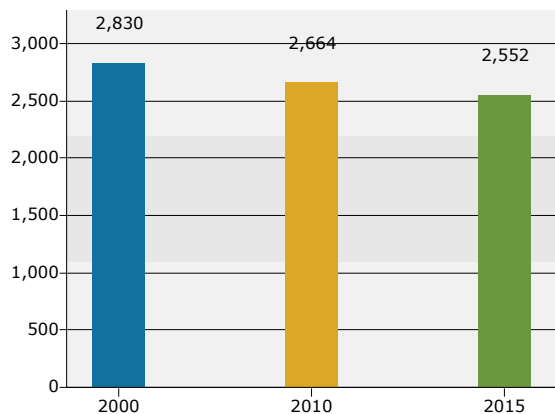
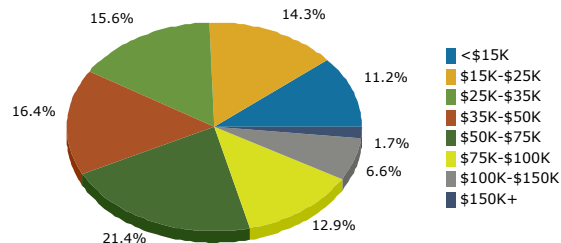


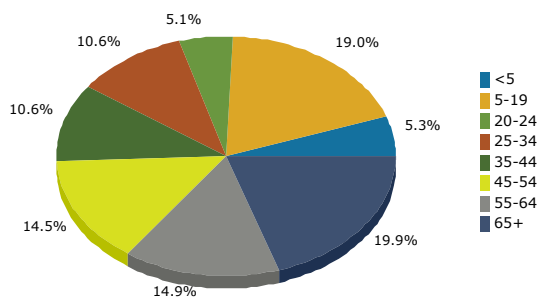
Housholds



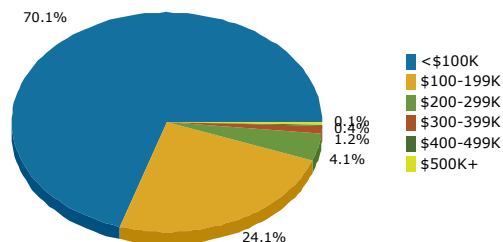
2010 Households by Income



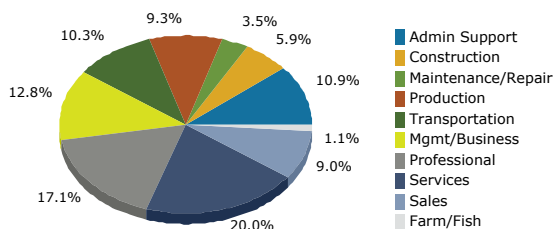
2010 Population by Age



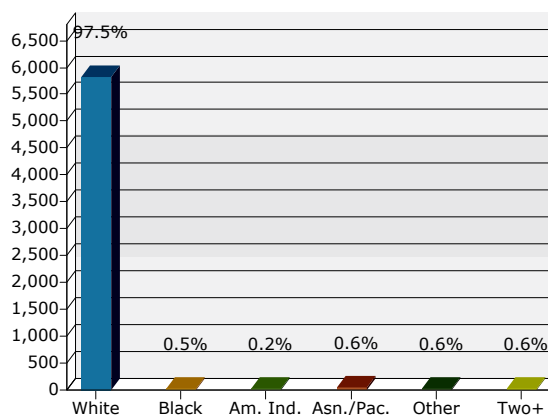
2010 Owner Occupied HUs by Value



2010 Employed 16+ by Occupation

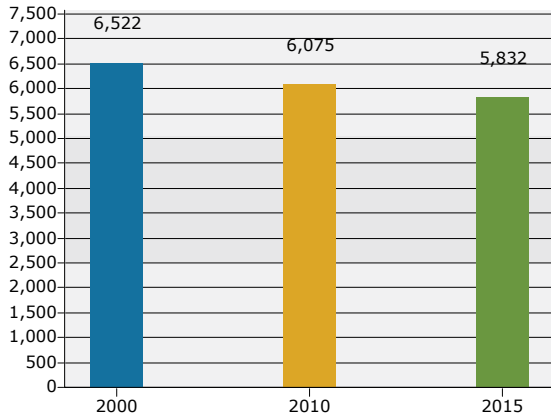


2010 Population by Race

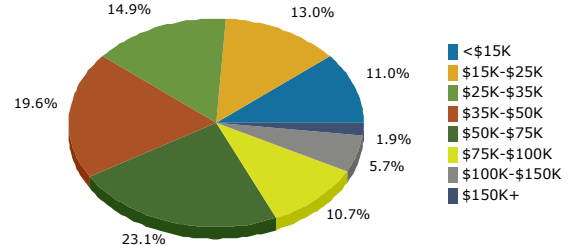


Source: U.S. Bureau of the Census, 2000 Census of Population and Housing. Esri forecasts for 2010 and 2015.

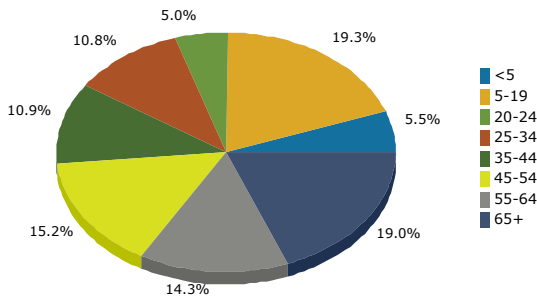
Housholds



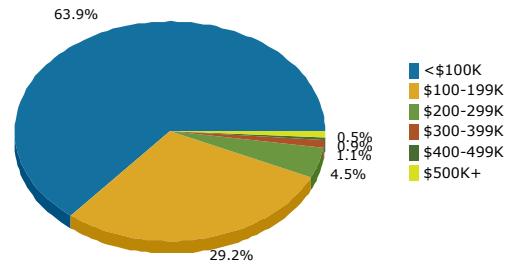
2010 Households by Income



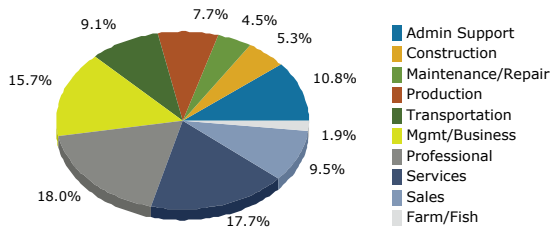
2010 Population by Age



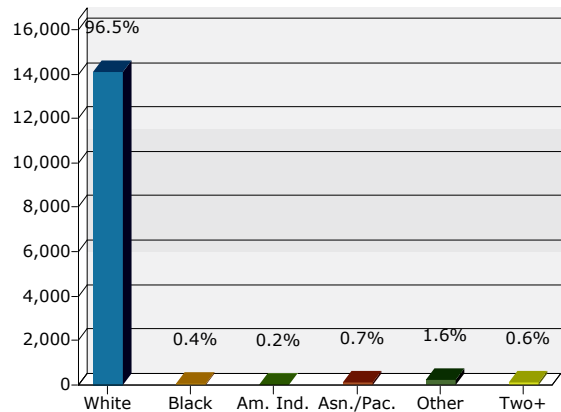
2010 Owner Occupied HUs by Value



2010 Employed 16+ by Occupation

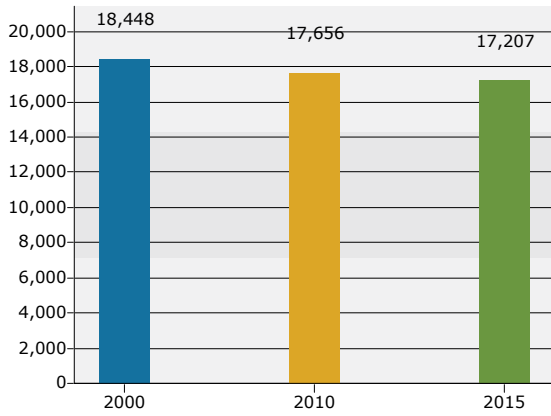


2010 Population by Race

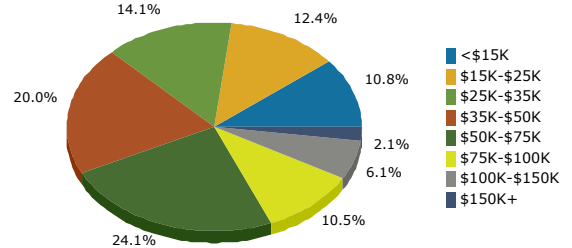


Source: U.S. Bureau of the Census, 2000 Census of Population and Housing. Esri forecasts for 2010 and 2015.

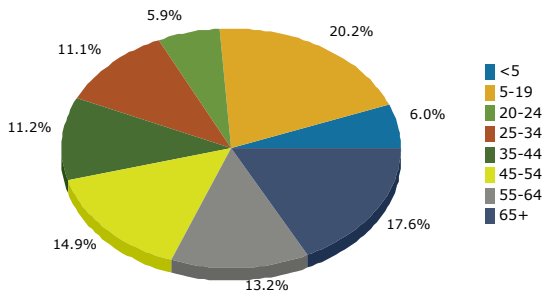
Housholds



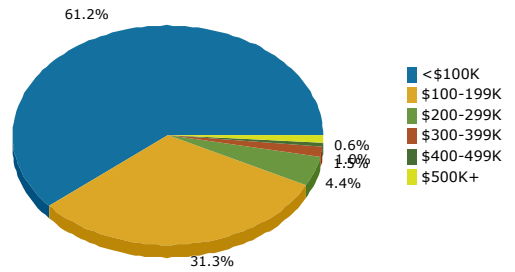
2010 Households by Income



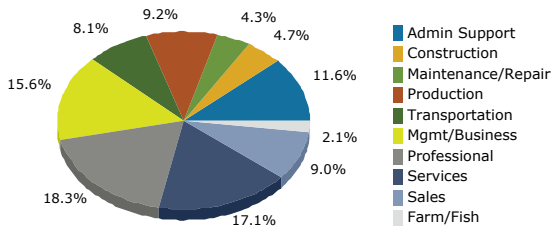
2010 Population by Age



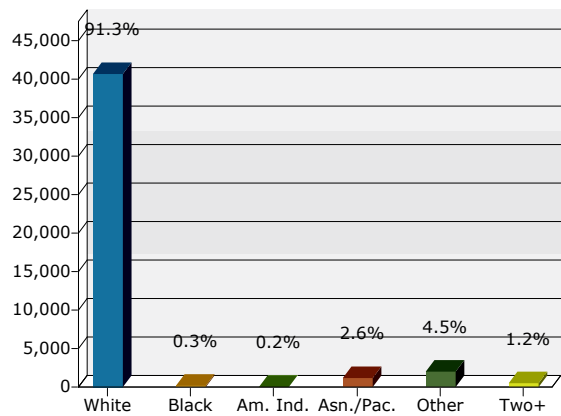
2010 Owner Occupied HUs by Value



2010 Employed 16+ by Occupation



2010 Population by Race



Source: U.S. Bureau of the Census, 2000 Census of Population and Housing. Esri forecasts for 2010 and 2015.